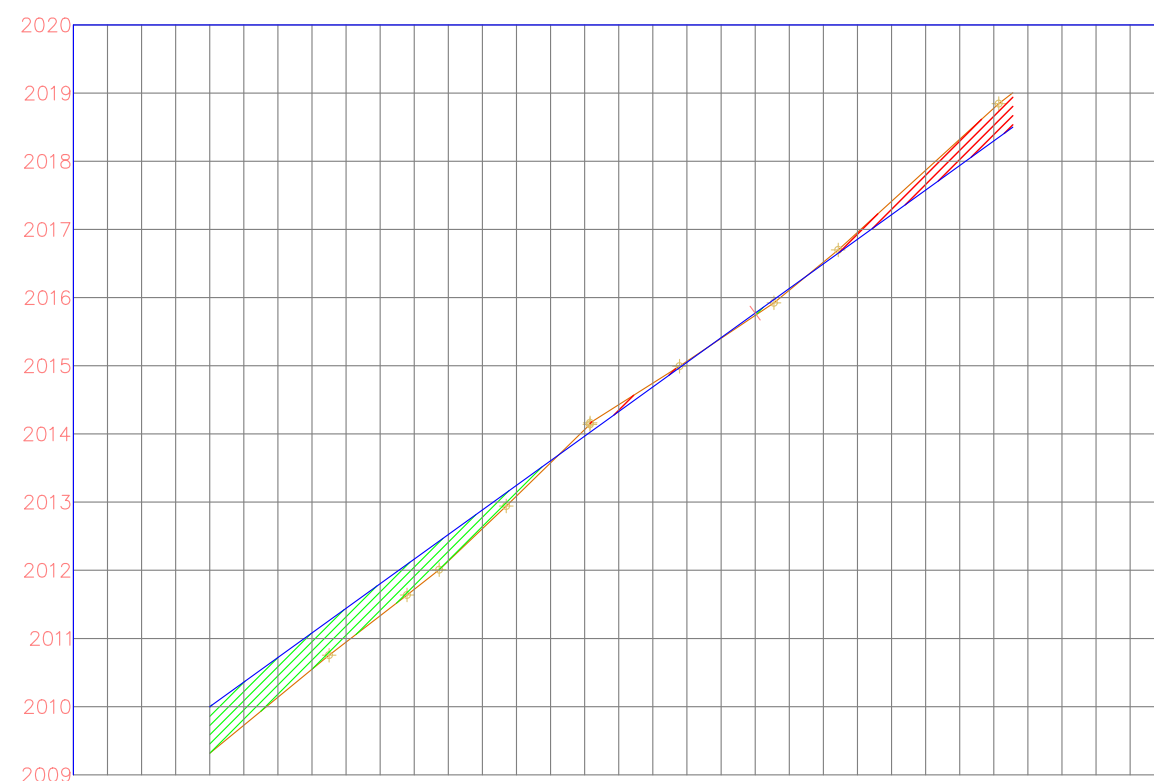


A detailed, colorful schematic map of a city street grid. The map features a variety of building footprints, some labeled with names like 'MUSEUM' and 'CITY HALL'. There are several green spaces, including a large oval park and smaller rectangular parks. A network of roads is shown, with some highlighted in red and others in blue. A prominent road runs diagonally from the bottom left towards the top right. Another road runs horizontally across the middle. A third road runs vertically on the right side. The map uses a mix of colors (red, blue, green, yellow, pink) to distinguish different areas or types of land use.



	2009.32
	2010.000
	2010.95
	2011.443
	2012.61
	2012.886
	2014.43
	2014.330
	2015.74
	2015.773
	2017.41
	2017.216

Fill

Age Group	Proportion
18-24	0.08
25-34	0.12
35-44	0.15
45-54	0.18
55-64	0.20
65-74	0.22
75+	0.25

Average Degree $\langle k \rangle$	Average Number of Nodes N_s
0.0	0.00
0.2	0.55
0.4	0.68
0.6	0.28
0.8	0.50
1.0	0.50
1.2	0.50
1.4	0.50

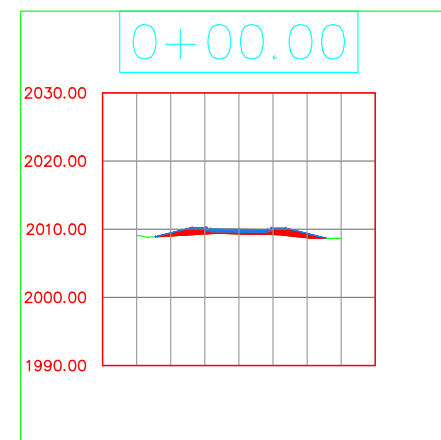
A2

117.79
P=2018.50
G=2019.00

[illegible]

عنوان پروژه	نقشه برداری و مطالعات طرح مصوب شهرک صنعتی شهباز
عنوان نقشه	پروفیل طولی مسیر A1-A2
طراحی	سیستم تصویر : UTM
ترسیم	مقیاس :
تصویب	تاریخ : 1404/02/25

Material(s) at Station 0+000.00		
Material Name	MT-A1-A2	Material - (2)
Area	13.30	0.00
Volume	0.00	0.00
Cumulative Volume	0.00	0.00

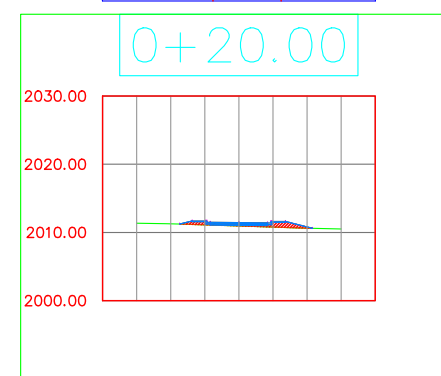


EXISTING ELEVATIONS

PROPOSED ELEVATIONS	2009.45	2010.14	2009.59	2010.06	2009.37
---------------------	---------	---------	---------	---------	---------

OFFSET
20.00
15.00
10.00
5.00
0
-5.00
-10.00
-15.00
-20.00

Material(s) at Station 0+020.00		
Material Name	MT-A1-A2	Material - (2)
Area	6.34	0.00
Volume	196.37	0.00
Cumulative Volume	196.37	0.00



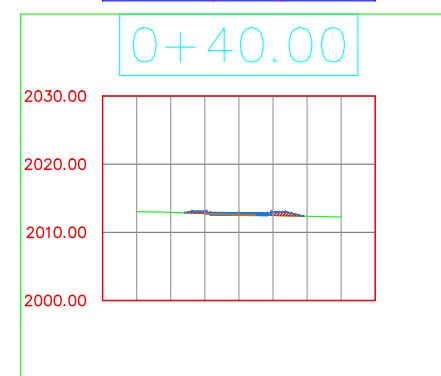
EXISTING ELEVATIONS

PROPOSED ELEVATIONS	2011.58	2011.03	2011.50	2010.81
---------------------	---------	---------	---------	---------

OFFSET

15.00
10.00
5.00
0
-5.00
-10.00
-15.00
-20.00

Material(s) at Station 0+040.00		
Material Name	MT-A1-A2	Material - (2)
Area	2.56	0.63
Volume	89.02	6.26
Cumulative Volume	285.39	6.26



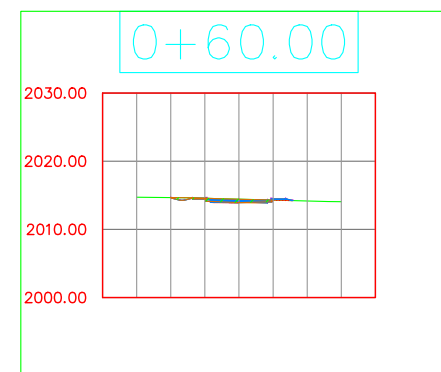
EXISTING ELEVATIONS

PROPOSED ELEVATIONS

OFFSET

15.00
10.00
5.00
0
-5.00
-10.00
-15.00
-20.00

Material(s) at Station 0+060.00		
Material Name	MT-A1-A2	Material - (2)
Area	0.34	5.14
Volume	29.03	57.67
Cumulative Volume	314.42	63.93



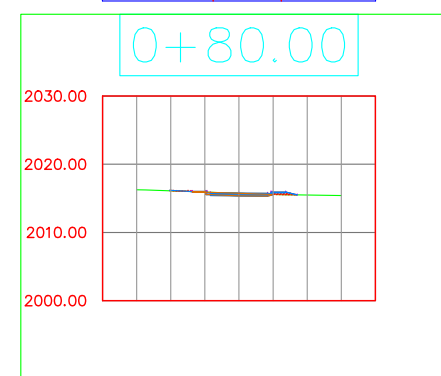
EXISTING ELEVATIONS

PROPOSED ELEVATIONS	2014.65	2014.47	2013.92	2014.39
---------------------	---------	---------	---------	---------

OFFSET

-20.00 -15.00 -10.00 -5.00 0 5.00 10.00 15.00

Material(s) at Station 0+080.00		
Material Name	MT-A1-A2	Material - (2
Area	1.03	3.24
Volume	13.70	83.79
Cumulative Volume	328.12	147.72



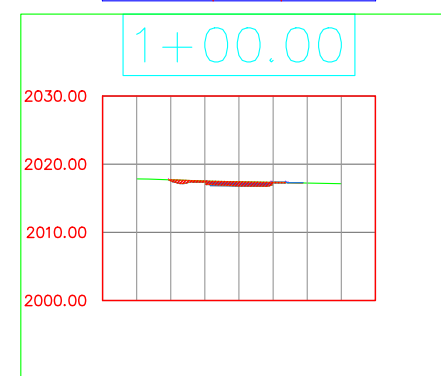
EXISTING ELEVATIONS

Year	Proposed Elevation
2016.18	~45
2015.91	~55
2015.36	~75
2015.83	~65

OFFSET

-20.00 -15.00 -10.00 -5.00 0 5.00 10.00 15.00

Material(s) at Station 0+100.00		
Material Name	MT-A1-A2	Material - (2
Area	0.04	6.99
Volume	10.70	102.25
Cumulative Volume	338.82	249.97



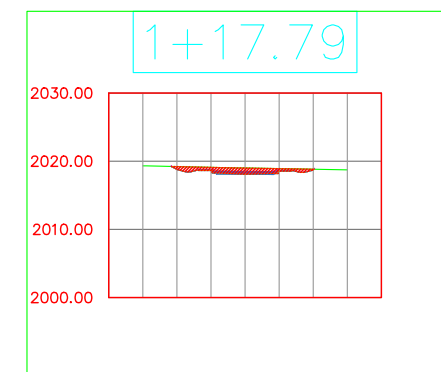
EXISTING ELEVATIONS

PROPOSED ELEVATIONS	2017.54	2017.36	2016.81	2017.27
---------------------	---------	---------	---------	---------

OFFSET

-20.00 -15.00 -10.00 -5.00 0 5.00 10.00 15.00

Material(s) at Station 0+117.79		
Material Name	MT=A1=A2	Material - (
Area	0.00	12.92
Volume	0.35	177.07
Cumulative Volume	339.18	427.04

[illegible]

PROPOSED ELEVATIONS	2018.62	2018.64	2018.09	2018.56	2018.74
---------------------	---------	---------	---------	---------	---------

OFFSET

Total Volume Table						
Station	Fill Area	Cut Area	Fill Volume	Cut Volume	Cumulative Fill Vol	Cumulative Cut Vol
0+000.00	0.00	13.30	0.00	0.00	0.00	0.00
0+020.00	0.00	6.34	0.00	196.37	0.00	196.37
0+040.00	0.63	2.56	6.26	89.02	6.26	285.39
0+060.00	5.14	0.34	57.67	29.03	63.93	314.42
0+080.00	3.24	1.03	83.79	13.70	147.72	328.12
0+100.00	6.99	0.04	102.25	10.70	249.97	338.82
0+117.79	12.92	0.00	177.07	0.35	427.04	339.18

دان پروژه	نقشه برداری و مطالعات طرح مصوب شهرک صنعتی شهباز
عنوان نقشه	مقاطع عرضی مسیر A1-A2
طراحی	سیستم تصویر : UTM
ترسیم	مقیاس :
نصب	تاریخ : 1404/02/25

دان پروژه	نقشه برداری و مطالعات طرح مصوب شهرک صنعتی شهباز
عنوان نقشه	مقاطع عرضی مسیر A1-A2
طراحی	سیستم تصویر : UTM
ترسیم	مقیاس :
نصب	تاریخ : 1404/02/25